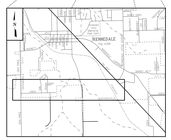

LOCATION MAP
N.T.S.

DECEMBER 2023

PREFERRED ALIGNMENT

DESIGN SCHEMATIC

LITTLE SCHOOL RD

FUNCTIONAL CLASSIFICATION: BOULEVARD

DESIGN SPEED: 40 MPH

FREESE AND NICHOLS
10431 MORNINGSIDE DRIVE
SUITE B
FORT WORTH, TEXAS 76244
817-735-7300
www.freese.com

TEXAS REGISTERED ENGINEERING FIRM F-2144

These documents are for inland flooding and not intended for navigation purposes. They are not to be used, reused, or copied by others without the written permission of FNI.

Type or Print Name _____ P.E. # _____ Date _____

PLAN LEGEND

ALIGNMENT

FLOODPLAIN

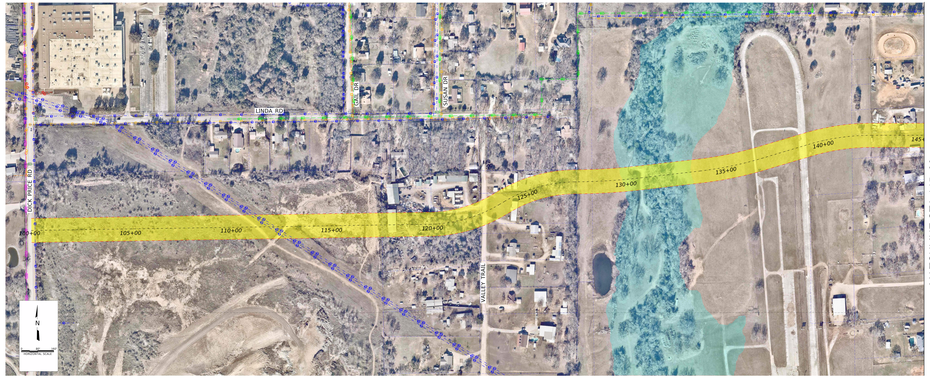

MATCHLINE STA 145+00

MATCHLINE STA 145+00

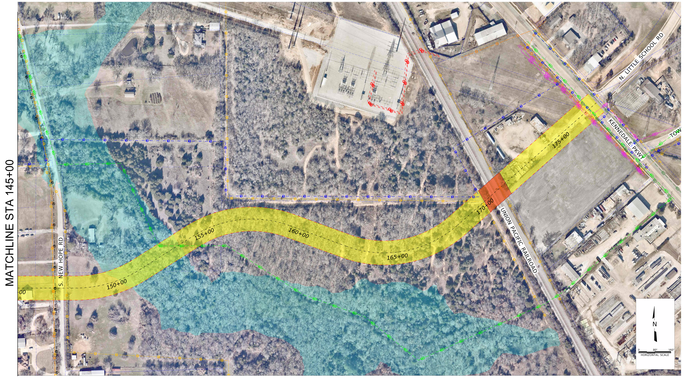

PROFILE LEGEND

PROPOSED GRADE LINE

EXIST GROUND AT CL

EXIST GROUND AT LT ROW

EXIST GROUND AT RT ROW

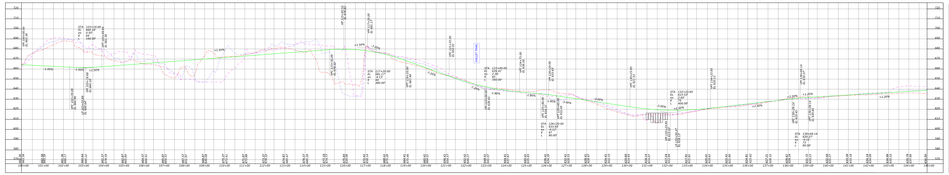

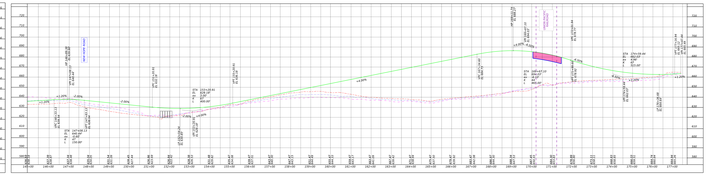

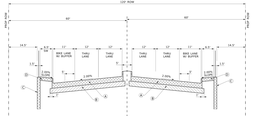
CLR ROW
60'
60'
14.5'
14.5'
12'
12'
12'
12'
14.5'
14.5'
CURB
CURB
2.0%
2.0%
2.0%